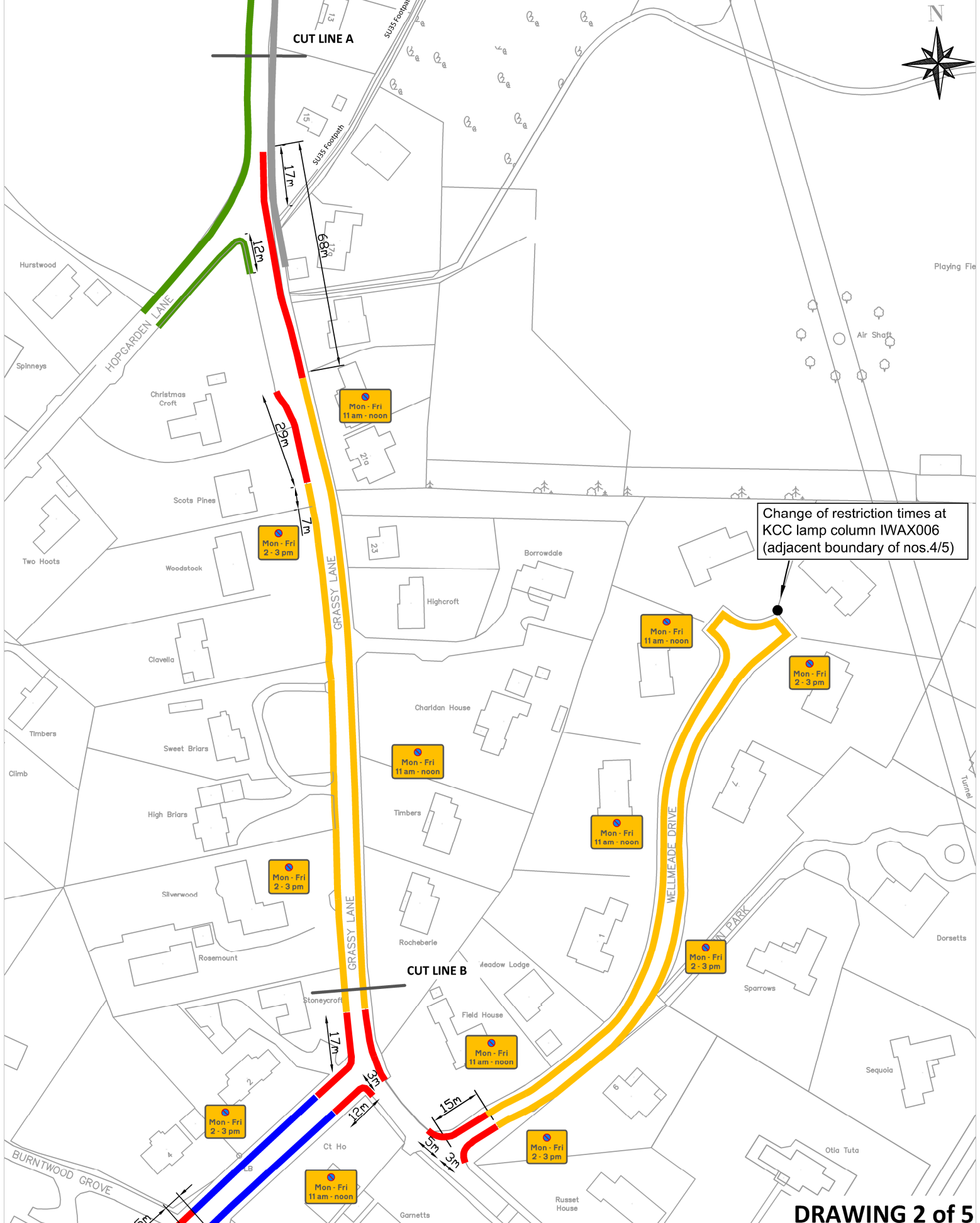


DRAWING 1 OF 5

Locations: OAK LANE/GRASSY LANE/BURNTWOOD ROAD/WELLMEADE DRIVE/ASHGROVE ROAD & TURNERS GARDENS
 NO WAITING RESTRICTIONS - NEW AND REVISED
 EXISTING DOUBLE YELLOW LINES SHOWN IN **GREEN**
 EXISTING SINGLE YELLOW LINES SHOWN IN **GREY**
 PROPOSED NEW SECTIONS OF DOUBLE YELLOW LINES SHOWN IN **RED**
 PROPOSED NEW SECTIONS OF SINGLE YELLOW LINES (Mon-Fri 11am to Noon & 2 to 3pm) SHOWN IN **YELLOW**



This map is based upon Ordnance Survey material with the permission of Ordnance Survey on behalf of the Controller of Her Majesty's Stationery Office © Crown Copyright. Unauthorised reproduction infringes Crown copyright and may lead to prosecution or civil proceedings. 100019238 (2013)



Change of restriction times at KCC lamp column IWAX006 (adjacent boundary of nos.4/5)

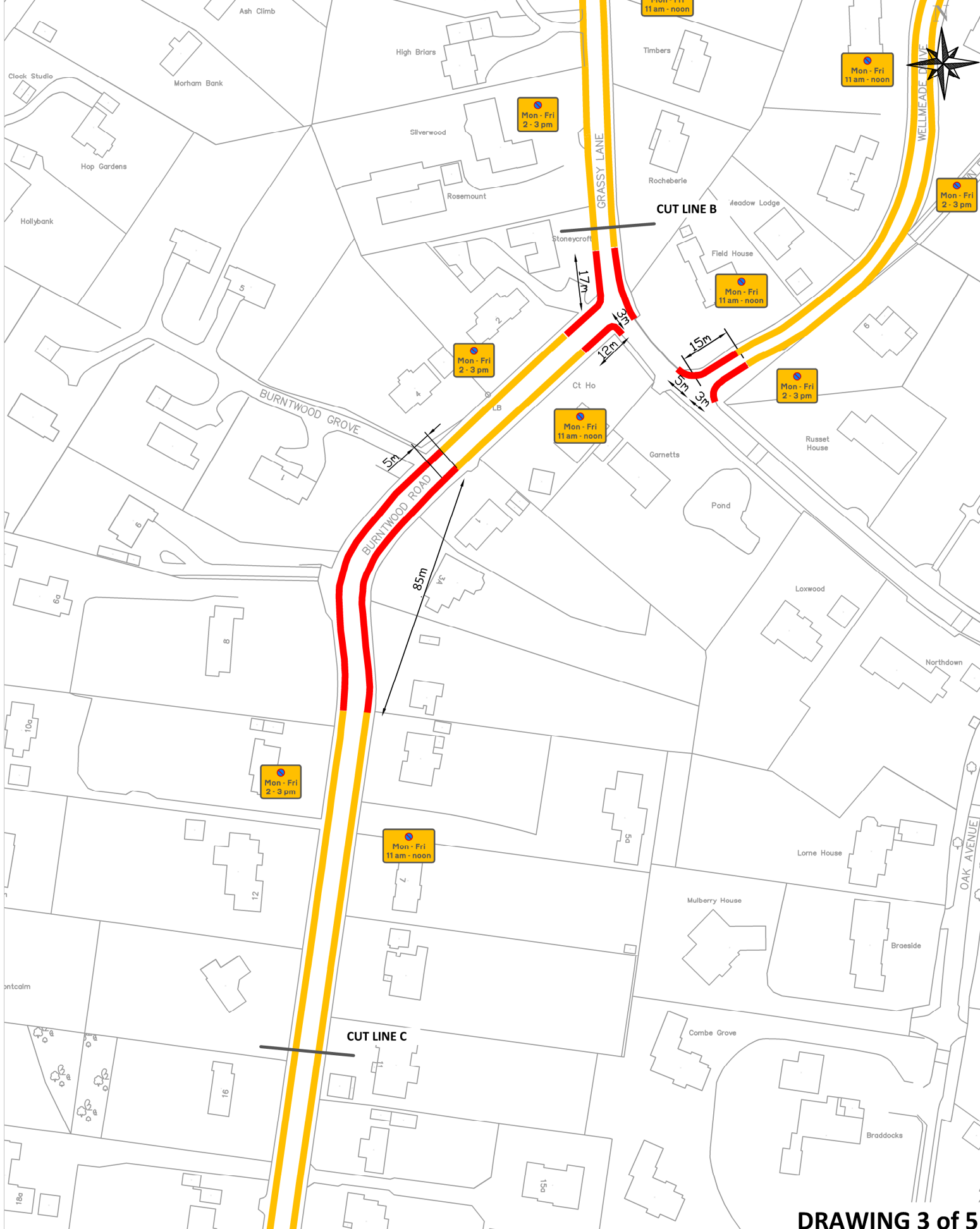
DRAWING 2 of 5

Locations: OAK LANE/GRASSY LANE/BURNTWOOD ROAD/WELLMEADE DRIVE/ASHGROVE ROAD & TURNERS GARDENS

NO WAITING RESTRICTIONS - NEW AND REVISED

- EXISTING DOUBLE YELLOW LINES SHOWN IN **GREEN**
- EXISTING SINGLE YELLOW LINES SHOWN IN **GREY**
- PROPOSED NEW SECTIONS OF DOUBLE YELLOW LINES SHOWN IN **RED**
- PROPOSED NEW SECTIONS OF SINGLE YELLOW LINES (Mon-Fri 11am to Noon & 2 to 3pm) SHOWN IN **YELLOW**

This map is based upon Ordnance Survey material with the permission of Ordnance Survey on behalf of the Controller of Her Majesty's Stationery Office © Crown Copyright. Unauthorised reproduction infringes Crown copyright and may lead to prosecution or civil proceedings. 100019238 (2013)



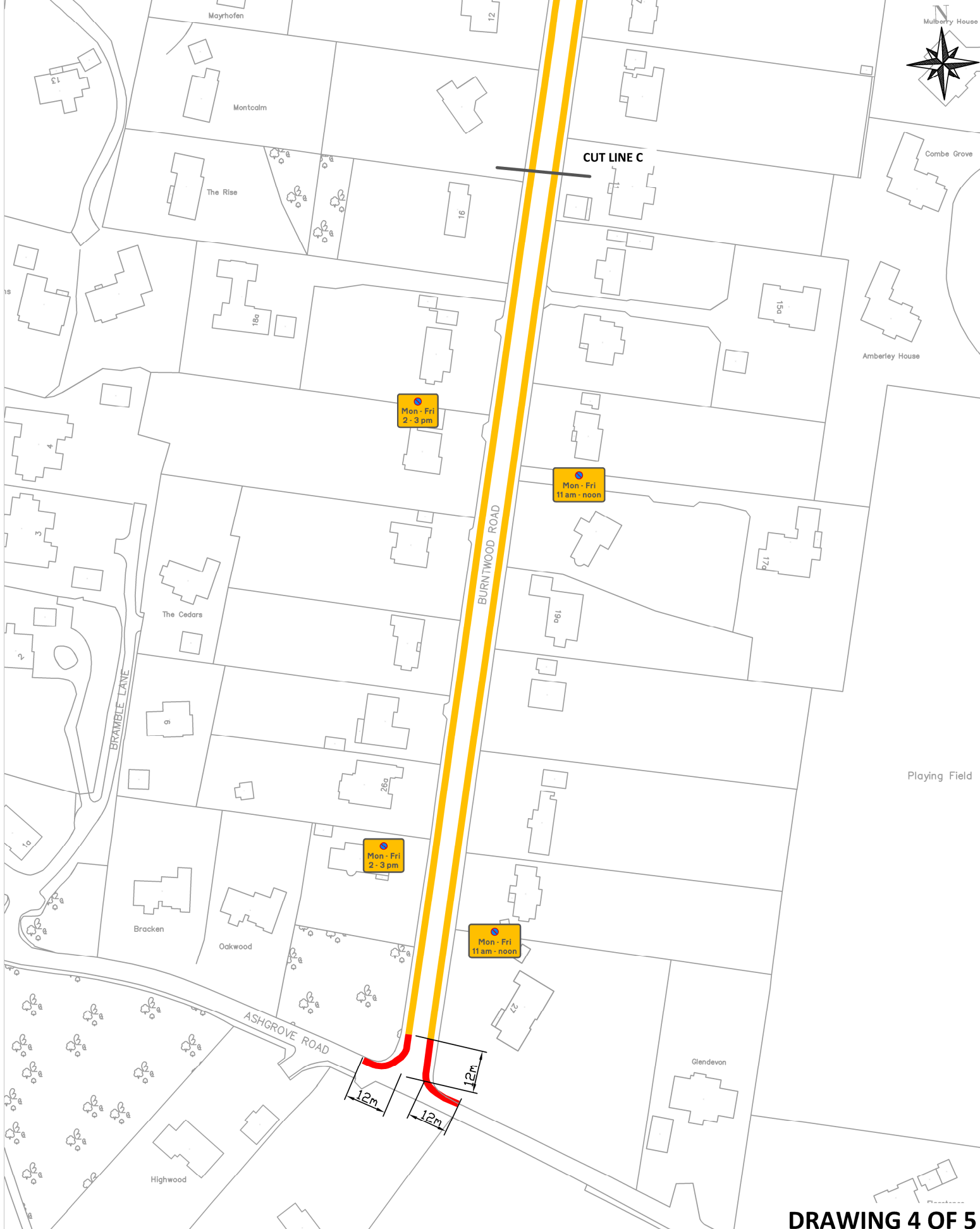
DRAWING 3 of 5

Locations: OAK LANE/GRASSY LANE/BURNTWOOD ROAD/WELLMEADE DRIVE/ASHGROVE ROAD & TURNERS GARDENS
 NO WAITING RESTRICTIONS - NEW AND REVISED

- PROPOSED NEW SECTIONS OF DOUBLE YELLOW LINES SHOWN IN **RED**
- PROPOSED NEW SECTIONS OF SINGLE YELLOW LINES (Mon-Fri 11am to Noon & 2 to 3pm) SHOWN IN **YELLOW**



This map is based upon Ordnance Survey material with the permission of Ordnance Survey on behalf of the Controller of Her Majesty's Stationery Office © Crown Copyright. Unauthorised reproduction infringes Crown copyright and may lead to prosecution or civil proceedings. 100019238 (2013)



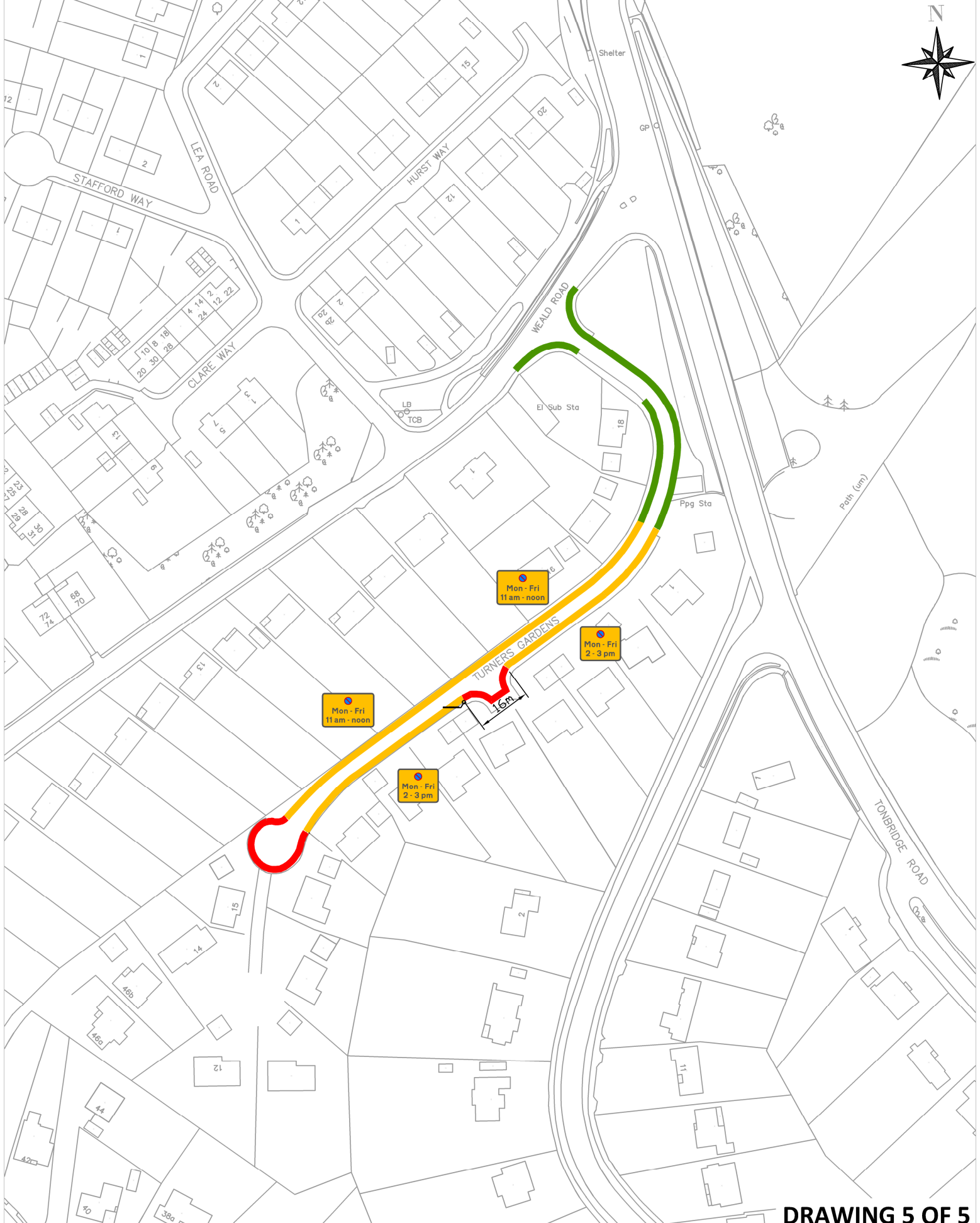
DRAWING 4 OF 5

Locations: OAK LANE/GRASSY LANE/BURNTWOOD ROAD/WELLMEADE DRIVE/ASHGROVE ROAD & TURNERS GARDENS

- NO WAITING RESTRICTIONS - NEW AND REVISED
- PROPOSED NEW SECTIONS OF DOUBLE YELLOW LINES SHOWN IN RED
 - PROPOSED NEW SECTIONS OF SINGLE YELLOW LINES (Mon-Fri 11am to Noon & 2 to 3pm) SHOWN IN YELLOW



This map is based upon Ordnance Survey material with the permission of Ordnance Survey on behalf of the Controller of Her Majesty's Stationery Office © Crown Copyright. Unauthorised reproduction infringes Crown copyright and may lead to prosecution or civil proceedings. 100019238 (2013)



DRAWING 5 OF 5

Locations: OAK LANE/GRASSY LANE/BURNTWOOD ROAD/WELLMEADE DRIVE/ASHGROVE ROAD & TURNERS GARDENS

NO WAITING RESTRICTIONS - NEW AND REVISED

- EXISTING DOUBLE YELLOW LINES SHOWN IN GREEN
- EXISTING SINGLE YELLOW LINES SHOWN IN GREY
- PROPOSED NEW SECTIONS OF DOUBLE YELLOW LINES SHOWN IN RED
- PROPOSED NEW SECTIONS OF SINGLE YELLOW LINES (Mon-Fri 11am to Noon & 2 to 3pm) SHOWN IN YELLOW



This map is based upon Ordnance Survey material with the permission of Ordnance Survey on behalf of the Controller of Her Majesty's Stationery Office © Crown Copyright. Unauthorised reproduction infringes Crown copyright and may lead to prosecution or civil proceedings. 100019238 (2013)